

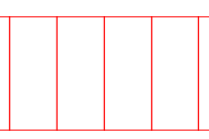

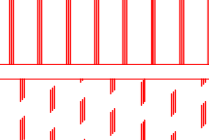
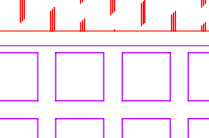
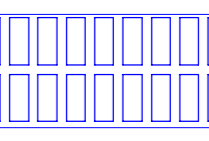


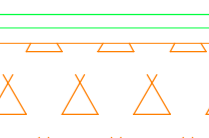
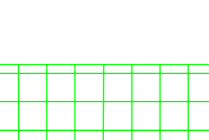


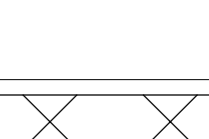


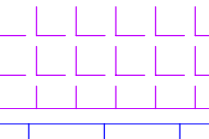
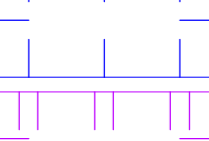




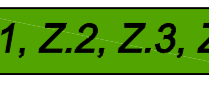










### LEGENDA

- TITOLO I – DISPOSIZIONI GENERALI**
- 1.4. Piani attuativi 
  - 1.9. Aree di rispetto e/o protezione 
- TITOLO II – DISPOSIZIONI URBANISTICHE**
- 2.2. Insediamenti residenziali esistenti 
  - 2.3. Insediamenti residenziali da completare 
  - 2.4. Insediamenti residenziali di espansione 
  - 2.5. Insediamenti per attività terziarie 
  - 2.6. Insediamenti produttivi del settore secondario 
  - 2.7. Attrezzature pubbliche 
  - 2.8. Attrezzature private di interesse generale 
  - 2.9. Verde pubblico 
  - 2.10. Verde privato 
  - 2.11. Campeggi 
  - 2.12. Aree agrosilvopastorali – generalita' 
  - 2.13. Aree agricole primarie 
  - 2.14. Aree agricole secondarie 
  - 2.15. Pascoli, Maighe 
  - 2.16. Boschi e radure 
  - 2.17. Aree improduttive 
  - 2.18. Aree sciabili, piste da sci 
  - impianti di risalita 
  - 2.19. Impianti ed attrezzature tecnologiche 
  - 2.20. Impianti per il comp. e discariche inerti 
  - 2.21. Attività estrattive 
  - 2.22. Viabilità 

esistente		da potenziare		di progetto	
-----------	---	---------------	---	-------------	---
  - 3. Categoria 
  - 4. Categoria 
  - 5. Categoria 
  - Percorsi pedonali 
  - 2.23. Parcheggi 
- Cartigli : 

1.50	indice di fabbricabilità Altezza massima degli edifici Modalità di intervento
9.00	
P.L.	
- Z.1, Z.2, Z.3, Z.4

Aree per alloggi per il tempo libero  
 L.P. n. 16 del 11.11.2005